

RESOLUTION NO. 9-86

RESOLUTION OF THE BOARD OF DIRECTORS OF THE
LAKE ARROWHEAD COMMUNITY SERVICES DISTRICT,
SAN BERNARDINO COUNTY, CALIFORNIA, SHOWING
THE GENERAL NATURE, LOCATION AND EXTENT OF
CERTAIN PUBLIC WORKS AND IMPROVEMENTS AND
SHOWING THE PROPOSED BOUNDARIES OF THE AREA
TO BE ASSESSED THEREFOR
(ASSESSMENT DISTRICT NO. 86-1)

WHEREAS, the Board of Directors of the Lake Arrowhead Community Services District (the "District") is considering the formation of an assessment district, pursuant to the "Municipal Improvement Act of 1913", being Division 12 of the Streets and Highways Code (the "1913 Act"), for construction of certain public works and improvements and acquisitions, if necessary, generally described as follows:

The construction and installation of improvements for water service and improvements for sanitary sewer service including appurtenances and appurtenant work, acquisition, if necessary, and incidental expenses in connection therewith

(the "Improvements");

WHEREAS, the lands to be specially assessed for the Improvements shall be included within an assessment district designated as

ASSESSMENT DISTRICT NO. 86-1
(DEER LODGE PARK)

(the "Assessment District");

WHEREAS, a map has been received and reviewed showing the general nature, location and extent of the Improvements and showing the boundaries of the area proposed to be assessed for the Improvements:

NOW, THEREFORE, the Board of Directors of the Lake Arrowhead Community Services District does hereby RESOLVE, DETERMINE AND ORDER as follows:

Section 1. Recitals. The above recitals are all true and correct.

Section 2. Approval of Map. The map of the Assessment District showing the general nature, location and extent of the proposed Improvements and showing the boundaries of the territory containing the lands proposed to be specially assessed to pay the costs and expenses of the Improvements entitled:

PROPOSED BOUNDARIES OF
ASSESSMENT DISTRICT NO. 86-1

(the "Map of the Assessment District") is hereby approved and adopted.

Section 3. Filing of Map. The original Map of the Assessment District and one copy thereof shall be filed in the Office of the Secretary.


Section 4. Status of Map. The map of the Assessment District shall govern for all details as to the extent of the Assessment District.

Section 5. Certificate. A certificate evidencing the date and adoption of this resolution shall be endorsed on the original Map of the Assessment District and on at least one copy thereof.

Section 6. Recordation of Map. Within fifteen (15) days after adoption of the resolution fixing the time and place of hearing on the formation or extent of the Assessment District, a copy of the Map of the Assessment District shall be filed with


correct and proper endorsements thereon in the Office of the County Recorder, pursuant to Section 3111 of the Streets and Highways Code.

APPROVED AND ADOPTED this 19 day of December, 1986.



President

ATTEST:



Secretary

(SEAL)

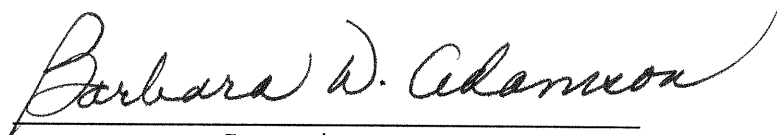
STATE OF CALIFORNIA)
)
COUNTY OF SAN BERNARDINO) ss.

I, BARBARA D. ADAMSON, Secretary of the Board of Directors of the Lake Arrowhead Community Services District DO HEREBY CERTIFY that the foregoing resolution, being Resolution No. 9-86, was adopted by said Board of Directors at a meeting duly held on the 19 day of December, 1986, and that it was adopted by the following vote:

AYES: Directors: Hauser, Furness, Russin, Kirk, Neville

NOES: Directors: None

ABSENT:Directors: None


Secretary

(SEAL)